

NORTH FALLS

Offshore Wind Farm

ENVIRONMENTAL STATEMENT

Chapter 9 Figures

Document Reference:	3.2.5
Volume:	3.2
APFP Regulation:	5(2)(a)
Date:	July 2024
Revision:	0

Project Reference: EN010119



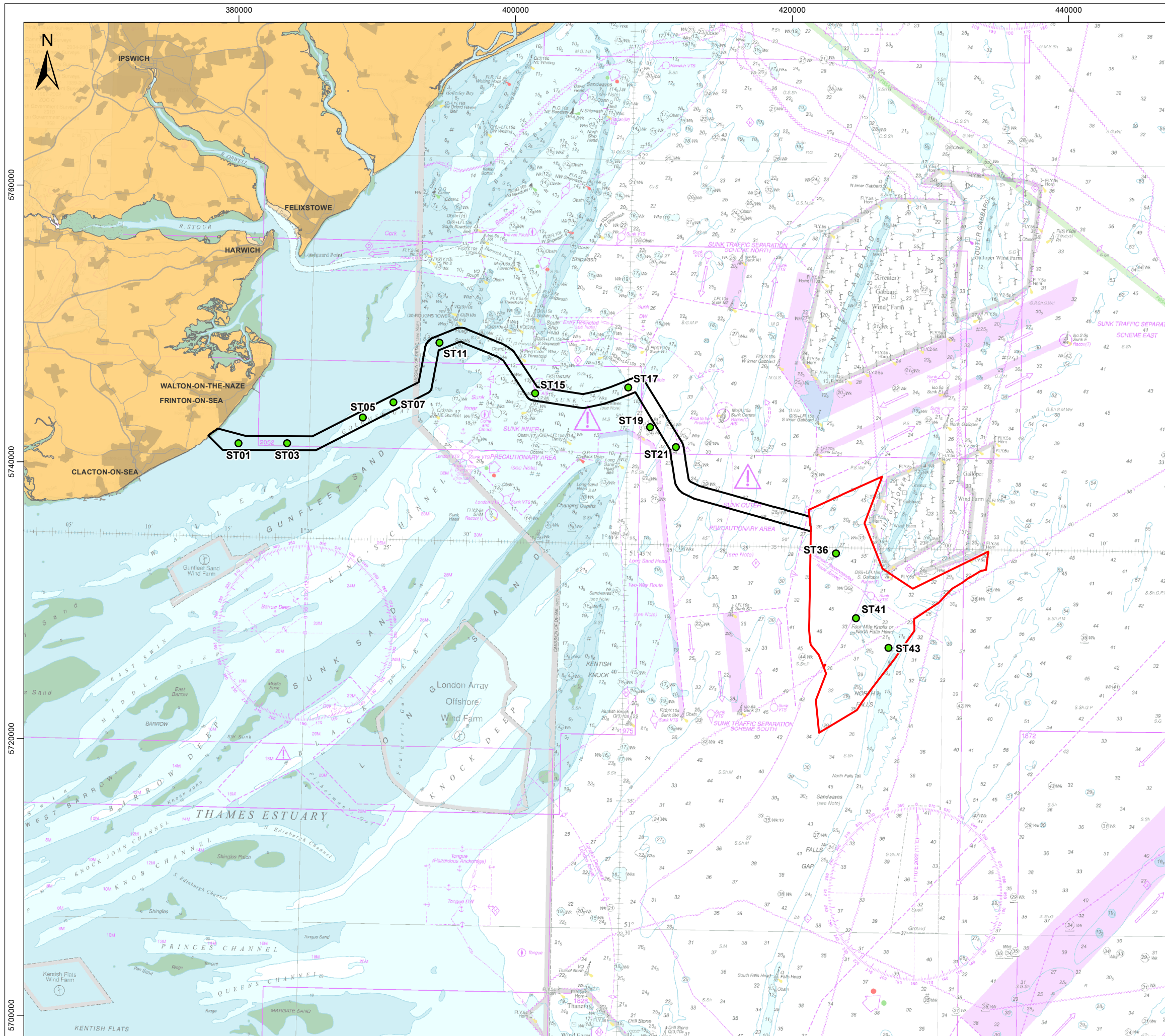
NORTH FALLS

Offshore Wind Farm

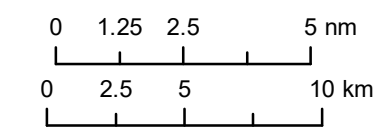
Project	North Falls Offshore Wind Farm
Document Title	Environmental Statement Chapter 9 Figures
Document Reference	3.2.5
APFP Regulation	5(2)(a)
Supplier	Royal HaskoningDHV
Supplier Document ID	PB9244-RHD-ES-OF-RP-OF-0193

This document and any information therein are confidential property of North Falls Offshore Wind Farm Limited and without infringement neither the whole nor any extract may be disclosed, loaned, copied or used for manufacturing, provision of services or other purposes whatsoever without prior written consent of North Falls Offshore Wind Farm Limited, and no liability is accepted for loss or damage from any cause whatsoever from the use of the document. North Falls Offshore Wind Farm Limited retains the right to alter the document at any time unless a written statement to the contrary has been appended.

Revision	Date	Status/Reason for Issue	Originator	Checked	Approved
0	July 2024	Submission	RHDHV	NFOW	NFOW



- Legend**
- North Falls Array Area
 - North Falls Offshore Cable Corridor
 - Chemical Contaminant Sampling Location



Data Source: © Fugro, 2022. © HaskoningDHV UK Ltd. 2023.
 © British Crown and OceanWise, 2023. All rights reserved. License No. EMS-EK001-906345
 Not to be used for Navigation. Sources: Esri, GEBCO, NOAA, National Geographic, Garmin, HERE, Geonames.org, and other contributors.

Drawing Title

Sediment Contaminant Sample Locations

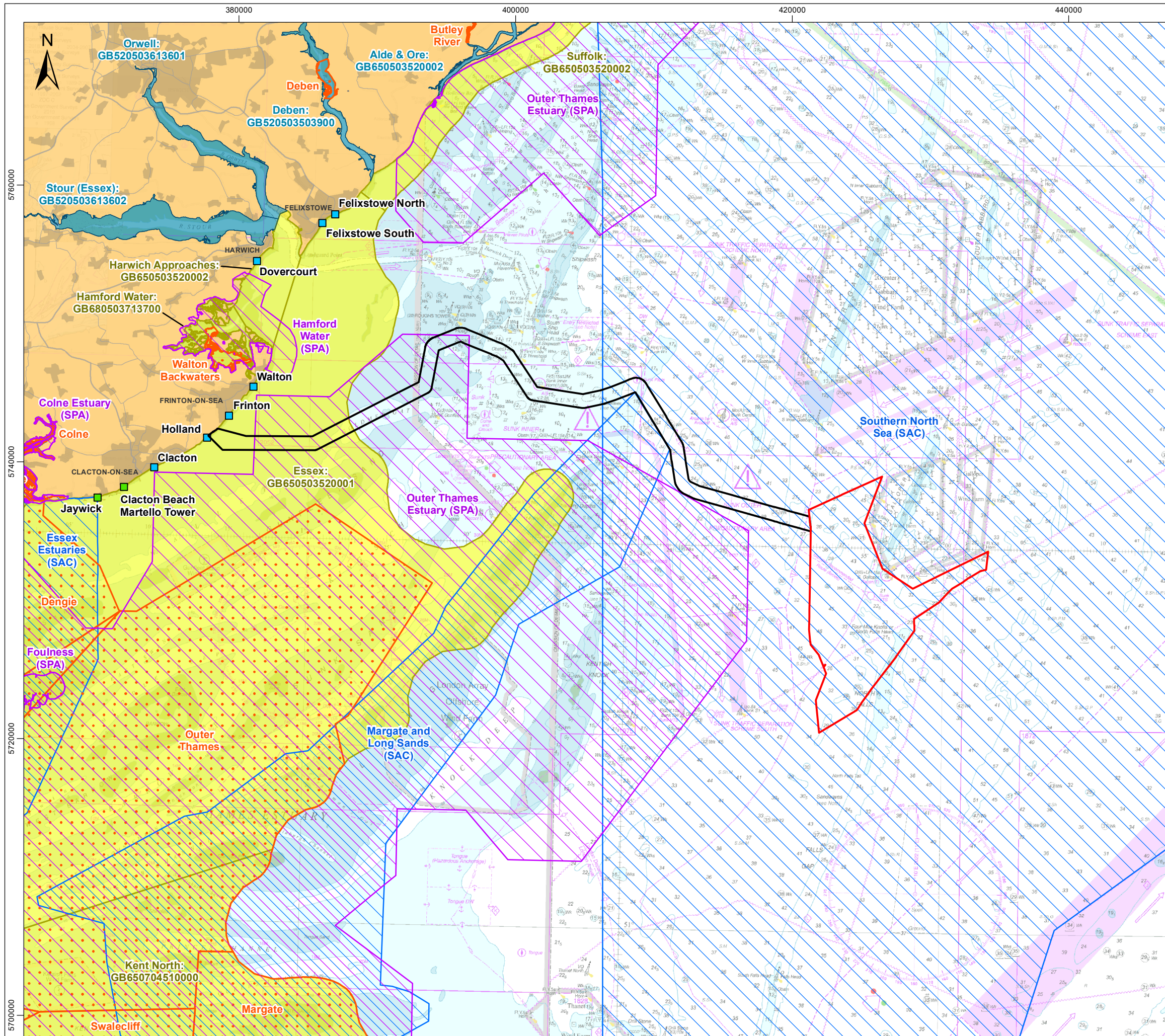
Rev	Date	Remarks	Drwn	Chkd
01	28/11/2023	First issue	FC	GK

Drawing Number PB9244-RHD-ZZ-OF-DR-GS-0394	Figure Number 9.1
--	-----------------------------

Scale 1:275,000	Plot Size A3	Datum WGS84	Projection UTM31N
--------------------	-----------------	----------------	----------------------

Royal HaskoningDHV
Enhancing Society Together

NORTH FALLS
Offshore Wind Farm



Legend

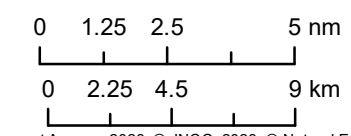
- North Falls Array Area
- North Falls Offshore Cable Corridor
- Special Protection Area (SPA)
- Special Area of Conservation (SAC)
- WER Shellfish Protected Area

Bathing Water Classification

- Excellent
- Good

WER Water Body

- Coastal Water Body
- Transitional Water Body



Data Source: © Environment Agency, 2023. © JNCC, 2023. © Natural England, 2023.
 © HaskoningDHV UK Ltd. 2023.
 © British Crown and OceanWise, 2023. All rights reserved. License No. EMS-EK001-906345
 Not to be used for Navigation. Sources: Esri, GEBCO, NOAA, National Geographic, Garmin, HERE, Geonames.org, and other contributors.

WER Water Bodies and Protected Areas

Rev	Date	Remarks	Drwn	Chkd
01	28/11/2023	First issue	FC	GK

Drawing Number: **PB9244-RHD-ZZ-OF-DR-GS-0395** Figure Number: **9.2**

Scale: 1:275,000	Plot Size: A3	Datum: WGS84	Projection: UTM31N
------------------	---------------	--------------	--------------------





NORTH FALLS

Offshore Wind Farm



HARNESSING THE POWER OF NORTH SEA WIND

North Falls Offshore Wind Farm Limited

A joint venture company owned equally by SSE Renewables and RWE.

To contact please email contact@northfallsoffshore.com

© 2024 All Rights Reserved

North Falls Offshore Wind Farm Limited Registered Address: Windmill Hill Business Park, Whitehill Way, Swindon, Wiltshire, SN5 6PB, United Kingdom
Registered in England and Wales Company Number: 12435947

NorthFallsOffshore.com